

Massachusetts Department of Environmental Protection
Bureau of Resource Protection - Wetlands

Millis
City/Town

WPA Form 1- Request for Determination of Applicability

Massachusetts Wetlands Protection Act M.G.L. c. 131, §40

A. General Information

Important:
When filling out
forms on the
computer, use
only the tab key
to move your
cursor - do not
use the return
key.



1. Applicant:

Millis Department of Public Works

jmckay@millisma.gov

Name

E-Mail Address

900 Main Street

Mailing Address

Millis

MA

02054

City/Town

State

Zip Code

508-376-5424

508-376-2442

Phone Number

Fax Number (if applicable)

2. Representative (if any):

Firm

Contact Name

E-Mail Address

Mailing Address

City/Town

State

Zip Code

Phone Number

Fax Number (if applicable)


B. Determinations

1. I request the _____ make the following determination(s). Check any that apply:
Conservation Commission

- ☒ a. whether the **area** depicted on plan(s) and/or map(s) referenced below is an area subject to jurisdiction of the Wetlands Protection Act.
- ☐ b. whether the **boundaries** of resource area(s) depicted on plan(s) and/or map(s) referenced below are accurately delineated.
- ☒ c. whether the **work** depicted on plan(s) referenced below is subject to the Wetlands Protection Act.
- ☒ d. whether the area and/or work depicted on plan(s) referenced below is subject to the jurisdiction of any **municipal wetlands ordinance** or **bylaw** of:

Name of Municipality

- ☐ e. whether the following **scope of alternatives** is adequate for work in the Riverfront Area as depicted on referenced plan(s).



Massachusetts Department of Environmental Protection
Bureau of Resource Protection - Wetlands

Millis
City/Town

WPA Form 1- Request for Determination of Applicability

Massachusetts Wetlands Protection Act M.G.L. c. 131, §40

C. Project Description

1. a. Project Location (use maps and plans to identify the location of the area subject to this request):

Plain St., Pleasant St., Village St., Auburn Rd.,
Spring St.

Millis
City/Town

Assessors Map/Plat Number

Parcel/Lot Number

- b. Area Description (use additional paper, if necessary):

see attaced

- c. Plan and/or Map Reference(s):

1)24,29,35. 2)23,30,35,39. 3)39,40. 4)23. 5)36.

Date

Title


Date

Title

Date

2. a. Work Description (use additional paper and/or provide plan(s) of work, if necessary):

Pleasant install new 5' sidewalk, Plain st., Village St., Auburn Rd., Spring St., mill 1.5" replace with
1.5 asphalt.



WPA Form 1- Request for Determination of Applicability

Massachusetts Wetlands Protection Act M.G.L. c. 131, §40


C. Project Description (cont.)

b. Identify provisions of the Wetlands Protection Act or regulations which may exempt the applicant from having to file a Notice of Intent for all or part of the described work (use additional paper, if necessary).

3. a. If this application is a Request for Determination of Scope of Alternatives for work in the Riverfront Area, indicate the one classification below that best describes the project.

- ☐ Single family house on a lot recorded on or before 8/1/96
- ☐ Single family house on a lot recorded after 8/1/96
- ☐ Expansion of an existing structure on a lot recorded after 8/1/96
- ☐ Project, other than a single-family house or public project, where the applicant owned the lot before 8/7/96
- ☐ New agriculture or aquaculture project
- ☐ Public project where funds were appropriated prior to 8/7/96
- ☐ Project on a lot shown on an approved, definitive subdivision plan where there is a recorded deed restriction limiting total alteration of the Riverfront Area for the entire subdivision
- ☐ Residential subdivision; institutional, industrial, or commercial project
- ☒ Municipal project
- ☐ District, county, state, or federal government project
- ☐ Project required to evaluate off-site alternatives in more than one municipality in an Environmental Impact Report under MEPA or in an alternatives analysis pursuant to an application for a 404 permit from the U.S. Army Corps of Engineers or 401 Water Quality Certification from the Department of Environmental Protection.

b. Provide evidence (e.g., record of date subdivision lot was recorded) supporting the classification above (use additional paper and/or attach appropriate documents, if necessary.)



Massachusetts Department of Environmental Protection
Bureau of Resource Protection - Wetlands

Millis
City/Town

WPA Form 1- Request for Determination of Applicability

Massachusetts Wetlands Protection Act M.G.L. c. 131, §40

D. Signatures and Submittal Requirements

I hereby certify under the penalties of perjury that the foregoing Request for Determination of Applicability and accompanying plans, documents, and supporting data are true and complete to the best of my knowledge.

I further certify that the property owner, if different from the applicant, and the appropriate DEP Regional Office were sent a complete copy of this Request (including all appropriate documentation) simultaneously with the submittal of this Request to the Conservation Commission.

Failure by the applicant to send copies in a timely manner may result in dismissal of the Request for Determination of Applicability.

Name and address of the property owner:

Town of Millis (Department of Public Work)

Name

900 Main Street

Mailing Address

Millis

City/Town

MA

State

02054

Zip Code

Signatures:

I also understand that notification of this Request will be placed in a local newspaper at my expense in accordance with Section 10.05(3)(b)(1) of the Wetlands Protection Act regulations.

for Emily for the Town of Millis
Signature of Applicant

6/26/2023

Date

Signature of Representative (if any)

Date

Town of Millis, FY24 Annual Street Paving Bid Proposal

SUMMARY SCOPE OF WORK:

Plain Street (from Main Street to Village Street, in front of House #98 Plain Street to House #359 Plain Street, approximately 4,040+/- l.f.) – **(Base Bid)**

- Install silt sacks
- 1 1/2" Pavement Milling, 4" max profiling.
- Adjust structures/replace castings as directed by the Millis DPW
- Cut out and HMA patch - Remove and replace unsuitable, bad areas or "blow outs" in milled pavement surface.
- Remove and replace HMA Curb Type-2
- Pave/leveler with HMA 1.5" Superpave Surface Course - 9.5 (SSC - 9.5) over Superpave Leveling Course - 9.5 (SLC - 9.5).
- Loam and Seed disturbed road shoulder areas.
- Town DPW to paint traffic lines/markings.

Pleasant Street Sidewalk (East Side) (from 20 Pleasant Street (Primavera Restaurant parking Lot) to approximately 4,600 l.f. southeastward to Village Street) – **(Base Bid)**

- Install silt sacks.
- Install erosion control sedimentation fence/wattle as directed by the Millis DPW.
- Remove and dispose of 1,200+/- linear feet of existing 4+/- feet wide HMA sidewalk and replace with (widened with gravel base) 5' minimum width HMA sidewalk (3" HMA thickness) and driveway crossing and associated HMA Curb (Type-2). (From House #20 Plain Street parking lot to Country Village Way).
- Install 3,400+/- linear feet new 5-feet wide sidewalk from Country Village Way to existing sidewalk across from 151 Pleasant Street near the Village Street intersection), including but not limited to excavate existing topsoil, prepare, and install gravel base and grading, install 5' wide HMA sidewalk (3" HMA thickness).
- Restore road shoulders with loam and seed.

Village Street (Full Width and Single Lane) (Section from House #289 Village Street to House #304 Village Street, full width Milling and Re-Pave (580+/- linear feet), from House #304 to Acorn Street, Westbound Lane only (1,940+/- linear feet). **(Additive Alternate 1 Bid)**

- Install silt sacks.
- Install erosion control sedimentation fence/wattle as directed by the Millis DPW.
- 1 1/2" Cold Planing (milling) 4" max profiling.
- Adjust structures/replace castings as required by Millis DPW
- Cut out and HMA patch - Remove and replace unsuitable, bad areas or "blow outs" in milled pavement surface.
- Pave/leveler with HMA 1.5" Superpave Surface Course - 9.5 (SSC - 9.5) over Superpave Leveling Course - 9.5 (SLC - 9.5).
- Town DPW to paint traffic lines/markings

Auburn Road (Section between Cemetery Entrance to Main Street) – **(Additive Alternate 2 Bid)**

- Install silt sacks.
- Install erosion control sedimentation fence/wattle as directed by the Millis DPW.
- 1 1/2" Cold Planing (milling) 4" max profiling.

- Adjust structures/replace castings as required by Millis DPW
- Cut out and HMA patch - Remove and replace unsuitable, bad areas or "blow outs" in milled pavement surface.
- Pave/leveler with HMA 1.5" Superpave Surface Course - 9.5 (SSC - 9.5) over Superpave Leveling Course - 9.5 (SLC - 9.5).
- Town DPW to paint traffic lines/markings.

Spring Street (Section between Plain Street to Village Street, 780+/- feet)– (Additive Alternate 3 Bid)

-
- Install silt sacks.
 - 1 1/2" Cold Planing (milling) 4" max profiling.
 - Adjust structures/replace castings as required by Millis DPW
 - Cut out and HMA patch - Remove and replace unsuitable, bad areas or "blow outs" in milled pavement surface.
 - Pave/leveler with HMA 1.5" Superpave Surface Course - 9.5 (SSC - 9.5) over Superpave Leveling Course - 9.5 (SLC - 9.5).
 - Town DPW to paint traffic lines/markings.



TOWN OF MILLIS

Dr. James A. Lederer, *Chair*
Carol Hayes, *Vice Chair*
Edward Chisholm
Christine Gavin
John Steadman
Scott McPhee
David Larsen

OFFICE OF THE CONSERVATION COMMISSION

900 Main Street • Millis, MA 02054
Phone: 508-376-7045
Fax: 508-376-7053

Camille Standley
Administrative Assistant
cstandley@millisma.gov

<https://www.millisma.gov/conservation-commission>

NOTICE OF PUBLIC HEARING

Pursuant to Mass Gen Law Ch. 131, s. 40, and in accordance with Article XIX, Town of Millis Wetlands Protection Bylaw, Section 5, a public hearing will be held on Monday, July 10, 2023, at 7:30 p.m. at the Veterans Memorial Building, Room 206, 900 Main St., Millis, MA, on a Request for Determination of Applicability, under the MA Wetlands Protection Act and the Millis Wetlands Protection Bylaw, filed by Town of Millis/DPW, 900 Main St., Millis, MA, for work associated with the following paving projects at:

- 1) Plain St. (from Main St. to Village St.)
- 2) Pleasant St. Sidewalk (East Side)
- 3) Section of Village St.
- 4) Auburn Road (Section between Cemetery Entrance to Main St.)
- 5) Section of Spring St.

A copy of the application with more details can be viewed at the Commission's webpage:
<https://www.millisma.gov/conservation-commission>

All interested parties are urged to attend.

Dr. James Lederer, Chair

BOH (via email)
Building Dept. (via email)
Town Clerk
File